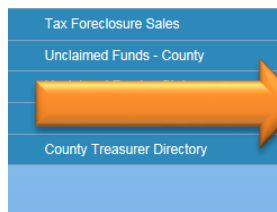


Fond du Lac County website: www.fdlco.wi.gov

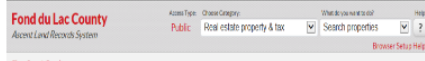
Internet Explorer Version 10 or higher OR Google Chrome Version 30 or higher is required in order to efficiently use the system. Also, in many cases, Adobe Acrobat Reader will be necessary to view PDF files.

POP UP BLOCKER must be turned off.



Detailed Tax Payment Information
Go to the History section and click on Tax Year
Only tax payments made after September 1, 2010 are displayed on this site.

Click here to view Real Estate Property Tax information and to pay your taxes online.



Tax Parcel Search

Clear Search

Municipality: <All Municipalities> USPLS: <Town/Ran> <Sect> <Location>

Parcel ID: First Name:

Street Number: Last Name: FOND DU LAC COUNTY

Street Name: Sort By: Parcel Id Records/Page: 20

Mailing Address: Inactive

Find Now

Tax Parcel Search Filters

The search filters available in a real estate tax parcel search are:

- **Municipality:** This filter defaults to <All Municipalities> for county-wide search. The filter can be changed to a specific municipality.
- **Parcel ID:** A sequence of letters and numbers used to represent a real estate tax parcel instead of using its full legal description. Do not use the hyphens.
- **Street Number:** The street number portion of the physical address (i.e. site address) associated with the land parcel.

- **Street Name:** When entering the street name, do not enter any street prefixes, street suffixes, or street type. For instance, if you are searching for "W Main St", just enter "Main". To search on "County Highway J", enter "County Highway J".
- **Mailing Address:** (optional search method)
- **First Name:** The first name of any owner associated with the land parcel. If a parcel has several owners, and any one of these owners' first name matches that of the first name provided, the portal will return the parcel in the search results. Typically this search filter is used in conjunction with the **Last Name** filter.
- **Last Name:** The last name of any owner associated with the land parcel. If a parcel has several owners and any one of these owners' last name matches that of the last name provided, the portal will return the parcel in the search results.

The user can provide values for multiple search filters in order to limit the results of the search; however, **not all filters are required for a successful search**. For example, specifying only the municipality as a search criteria will produce many more search results than if a user provides values for the municipality and last name filters simultaneously.

Displaying records 1 - 20 of 363 total records.

Parcel	Owner(s)	Site Address	Tax Years
FDL1517013475200	CITY OF FOND DU LAC FOND DU LAC COUNTY	0 EAST SCOTT ST	2010-2017
FDL1517013474700	CITY OF FOND DU LAC FOND DU LAC COUNTY	0 CAMPUS DR	2010-2017
FDL1517013474800	CITY OF FOND DU LAC FOND DU LAC COUNTY	0 PRAIRIE RD	2010-2017
FDL1517013474900	CITY OF FOND DU LAC FOND DU LAC COUNTY	0 NORTH PRAIRIE RD	2010-2017
FDL15170134728700	CITY OF FOND DU LAC FOND DU LAC COUNTY	0 WINNEBAGO DR	2010-2017

Click on the specific parcel number associated with the property you want to research.
Note: Tax parcel owner names as defined by the last recorded document giving title to the owner. By default two owners will display. If the tax parcel has more than two owners, these can be viewed by clicking on the "+" sign that will also display.

Tax Parcel Details

Fond du Lac County
Ascendant Land Records Suite

Access Type: Public Choose Category: Real estate property & tax What do you want to do? Tax Bills

Return to search results

Owner list: FOND DU LAC COUNTY Location: Property Summary

Mailing Address: FOND DU LAC COUNTY CITY COUNTY GOV CENTER 160 S MACY ST FOND DU LAC, WI 54935 School District: 1862 - FOND DU LAC SCHOOL

Tax Parcel ID Number: FDL-15-17-01-34-752-00 Tax District: 20226-CITY OF FOND DU LAC Status: Active Acres: 12.8440

Alternate Tax Parcel Number:

Description - Comments (Please see Documents tab below for related documents. For a complete legal description, see recorded document.): UNP LAND LOCATED IN THE SW1/4 AND SE1/4 SW1/4 SEC 01-15-17 DESC AS: THAT PART OF THE SW1/4 AND SE1/4 SD SEC LYING SLY OF S LI OF CAMPUS DR; EXC THOSE PORTIONS DEDICATED TO THE PUBLIC

Site Address (ES): (Site address may not be viewed and could be incorrect. DO NOT use the site address in lieu of legal description.) 0 EAST SCOTT ST FOND DU LAC, WI 54935

Select Detail --> <Select Detail> Make Default Detail Printer Friendly Page View Property Info Sheet View Interactive Map

Summary of Subject Details: NOTE: Not all subject details are available at every county.

Assessments: Assessment detail by year.

Taxes: Tax history by year, links to tax payment history, and payoff calculator.

Zoning: Rural zoning map for the selected parcel. Zoning is intended to be used as a reference only. Only rural zoning information is provided. For information about city or village zoning, please contact the city or village clerk.

Parcel Overview Section

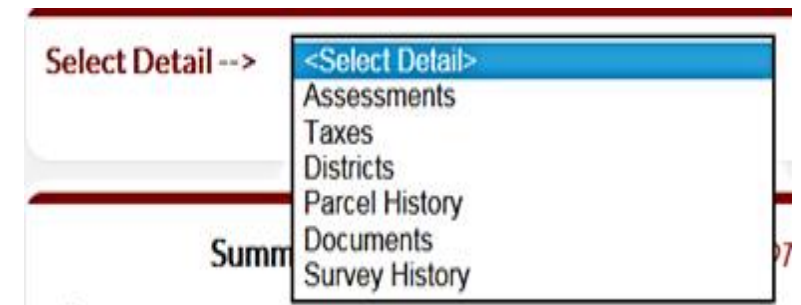
This portion of the tax parcel detail highlights some of the current tax parcel information. The information in this section does not change when the user selects a specific detail option using the detail selection control in the Parcel Detail Section.

NOTE: Owner names may appear different than on the last recorded document due to data conversion. No other relevance or priority should be interpreted from the display order of multiple owners.

- **Location:** The US Public Land Survey (USPLS) location(s) for the parcel.
- **Mailing Address:** The address to which the tax bill for a parcel will be delivered. This may not be the current resident or even the current owner of the property. For example, the current resident of a residence may be renting, but the tax bill would still go to the owner of the parcel. Another example, a tax bill may be delivered to a bank or to the owners' children and, therefore, would show a different mailing name and address than the actual owner of the property.
- **School District:** The school district(s) to which a tax parcel belongs. A tax parcel may be associated with multiple school districts only in the case where a "feeder" school is associated with a union high school district.
- **Tax Parcel ID Number:** The unique county identifier for the parcel.
- **Tax District:** The municipality to which a tax parcel belongs.
- **Status:** The current status of a tax parcel.
- **Acres:** The total acreage of the land parcel known to the county. The county may acquire acreage values from a variety of sources, each with varying degrees of accuracy. The acreage may display as zero if the parcel acreage is not known by the county.
- **Description:** A description of a tax parcel, as interpreted by the Real Property Lister (RPL) for the county, for the purpose of taxation. NOTE: This may or may not precisely match the legal description(s) of document(s) related to the parcel that have been recorded with the Register of Deeds Office.

Parcel Detail Section

This section provides current and historical details. The information that is displayed in the detail selection view can be changed by choosing an element from the detail selection control drop-down list. Click the drop-down box to the right of "Select Detail".



"Taxes" - The taxes detail provides current and historical tax bill information.

Select Detail --> Taxes

Make Default Detail | Printer Friendly Page
View Property Info Sheet | View Interactive Map

Print tax bills: 2017 2016 2015 2014 2013 2012 2011 2010

Tax History

Click on a Tax Year for detailed payment information.

Year*	Total Due	Paid to Date	Current Due	Interest	Penalty	Total Payoff
2018	\$2,755.30	\$1,685.96	\$1,069.34	\$0.00	\$0.00	\$1,069.34
2016	\$2,817.61	\$2,817.61	\$0.00	\$0.00	\$0.00	\$0.00
2015	\$2,951.50	\$2,951.50	\$0.00	\$0.00	\$0.00	\$0.00
2014	\$2,883.42	\$2,883.42	\$0.00	\$0.00	\$0.00	\$0.00
2013	\$2,999.48	\$2,999.48	\$0.00	\$0.00	\$0.00	\$0.00
2012	\$2,975.18	\$2,975.18	\$0.00	\$0.00	\$0.00	\$0.00
2011	\$3,019.17	\$3,019.17	\$0.00	\$0.00	\$0.00	\$0.00
2010	\$3,080.23	\$3,080.23	\$0.00	\$0.00	\$0.00	\$0.00
2009	\$3,062.86	\$3,062.86	\$0.00	\$0.00	\$0.00	\$0.00
Total						\$1,069.34

If taxes are 3 years or more delinquent, please contact the Treasurer's office for additional fees due. (920) 929-3010

NOTE: Current year tax bills may not be processed by the county.

Interest and penalty on delinquent taxes are calculated to April 30, 2018.

Pay Taxes

Payoff Month: April | Payoff Year: 2018 | Submit

The Tax History table displays the following information about a tax bill:

- **Tax Year:** The year the tax bill was issued.
- **Total Due:** The total amount originally due on the tax bill.
- **Paid to Date:** The total amount of taxes, special charges, special assessments and delinquent charges paid to date. This does **not** include any interest/penalty.
- **Current Due:** The total amount of taxes, special charges, special assessments and delinquent charges that are currently due. This also does **not** include any interest/penalty.
- **Interest:** The amount of interest due on Current Due. This amount is computed for payments postmarked no later than the last day of the month/year submitted through the payment calculator.
- **Penalty:** The amount of penalty due on Current Due. This amount is computed for payments postmarked no later than the last day of the month/year submitted through the payment calculator.
- **Total Payoff:** The total amount due, including any interest and penalty. This amount is computed for payments postmarked no later than the last day of the month/year submitted through the payment calculator.

NOTE: Interest and penalty may be calculated based on a future payoff date by choosing a month and year from the drop down selectors and clicking the "Submit" button. Interest and penalty will only be computed for tax bills that are in "Delinquent" status.

To print a tax bill: Select the hyper-link year printed in red representing the year of the tax bill. The tax bill will open as a PDF file in the user's web browser window or in Adobe Acrobat Reader.

To print a receipt: Select the hyper-link year printed in red representing the year of the tax bill. A dialog box will appear showing the payment receipt information. Click "Printer Friendly".

To view an aerial photo: Select the large red button "View Interactive Map".

"Documents" – The document detail provides a summary of documents recorded in the Register of Deeds office related to the parcel. This summary does not represent an exhaustive list of all records affecting the selected parcel.

Select Detail --> Documents

Make Default Detail | Printer Friendly Page
View Property Info Sheet | View Interactive Map

Description	Doc. #	Vol./Pg.	Type	LID #	Recorded	Geom.	Exception	Imaging
RESOLUTION	629252	1347/217	ROD Document		12/31/1997	No	No	
RESOLUTION	629253	1347/222	ROD Document		12/31/1997	No	No	
ORDER	608073	1297/144	ROD Document		01/07/1997	No	No	
DEED	467769	999/124	ROD Document		07/24/1989	No	No	

NOTE: There may be other documents related to this parcel that are not shown here. For more information regarding document history, please contact the Register of Deeds office at (920) 929-3018.

"Sales History" – The sales history detail provides a summary of the consideration paid (sale price) related to a conveyance of ownership interests in the selected parcel.

Select Detail --> Sales History

Make Default Detail | Printer Friendly Page
View Property Info Sheet | View Interactive Map

Doc. #	Type	Recorded	Transfer Fee	Consideration	Imaging	ERetr
846062	WARRANTY DEED WHZ	May 5 2005 2:50PM	\$284.70	\$94,900.00	Purchase	View ERetr

Copies of real estate documents are available for purchase in the Register of Deeds Office.

Select **"Assessments"** – The information displayed will reflect that of the latest year for which the assessment roll for the parcel has been finalized. Historic information is available by changing the "Tax Year".

Select Detail --> Assessments

Make Default Detail | Printer Friendly Page
View Property Info Sheet | View Interactive Map

Tax Year: 2017

Click here for detailed assessment data. (square footage, year built, building type, etc)

Real Estate Assessments

Code	Description	Acres	Land Value	Improvement Value	Total Value
1	Residential	2.15	\$48,000	\$175,900	\$223,900
Total:		2.15	\$48,000	\$175,900	\$223,900

Estimated Fair Market Value: \$239,000 | Average Assessment Ratio: 0.936706508 | *MFL and PFC values are not included in the total.

Special Assessments

Assessment	Amount
Delinq Water / Sewer	\$728.18
Wastewater Spl Assessment	\$748.00
Refuse & Garbage Collection	\$99.00
Recycling	\$28.00



Welcome to Fond du Lac County Wisconsin

Brenda A Schneider
Fond du Lac County Treasurer
Phone: (920) 929-3010

Jim Krebs
Fond du Lac County Register of Deeds
Phone: (920) 929-3018

City-County Government Center
160 South Macy Street
Fond du Lac, WI 54935